

Community Development Department
Status of Major Development Projects - City of Emeryville
May 2015

<i>Project Name; Property Address, File Reference, and Map Number:</i>	<i>Description:</i>	<i>Status of Approvals and Construction Schedule:</i>	<i>Contact(s):</i>
MIXED USE PROJECTS			
<p>EmeryStation West @ Emeryville Transit Center 5959 Horton Street (“Mound” site north of Amtrak Station), and 62nd and Horton Streets (Heritage Square parking lot site) UP09-03 Map No. 11</p>	<p>Mixed use transit-oriented development and public parking structure with about 250,000 square feet of office/lab/retail space, 4 Amtrak bus bays, and 148 parking spaces in a 165-foot tall tower on the “Mound” site; and a 675-space, 7 level parking garage with 3,620 square feet of ground floor commercial space on the Heritage Square site. Project includes new public plaza between Amtrak Station and new tower building.</p>	<p>Planning Commission held hearing on Use Permit and Design Review on May 22, 2003 and directed that project be redesigned. Study Session on housing alternative held by Planning Commission on September 25, 2003, and by City Council/ Redevelopment Agency on October 7, 2003. Redevelopment Agency approved Exclusive Negotiating Agreement with Wareham on development of project on September 6, 2005. Agency reviewed Wareham proposal on December 6, 2005, and January 17, 2006, and approved concept for submittal of planning application on February 21, 2006. Agency rescinded approval of concept on March 21, 2006. Planning Commission study session on new design held on March 22, 2007. City Council study session held December 18, 2007. Redevelopment Agency extended Exclusive Negotiating Agreement with Wareham on February 5, 2008. Revised plans, including parking garage on Heritage Square site, submitted December 17, 2008. City Council study session held January 20, 2009; Planning Commission study session held August 27, 2009. Community meeting held September 9, 2009. Initial Study/Mitigated Negative Declaration published November 7, 2009 for 30-day public comment period. Planning Commission public hearing held on January 28, 2010. Commission adopted Mitigated Negative Declaration unanimously, but deadlocked 3-3 on approval of the project. On February 2, 2010, City Council voted to order that the Commission’s decision stand appealed. On February 16, 2010, City Council approved project on appeal. Two year extension request approved by City Council on February 7, 2012. Development Agreement (DA) to lock in entitlements for five years considered by Planning Commission on October 24, 2013. Commission deadlocked on the item (2 ayes, 2 noes, 2 abstentions, 1 absent), so item went to City Council with no recommendation from the Commission. DA approved by City Council on January 21, 2014 by a 3-2 vote. Remediation of site scheduled to start in May 2015.</p>	<p>Geoffrey Sears Wareham Development (415) 457-4964</p>

Community Development Department
Status of Major Development Projects - City of Emeryville
May 2015

<i>Project Name; Property Address, File Reference, and Map Number:</i>	<i>Description:</i>	<i>Status of Approvals and Construction Schedule:</i>	<i>Contact(s):</i>
<p>Hyatt Place Hotel Bay Street Site A Northeast corner of Christie Avenue and Bay Street FDP13-002 Map No. 15</p>	<p>New hotel of 175 rooms on unbuilt portion of Bay Street Site A. Hotel is entitled as part of South Bayfront Retail/Mixed Use Project PUD (PUD99-2)</p>	<p>Community meeting held January 7, 2014. BPAC reviewed on January 6, 2014. Planning Commission study session held January 23, 2014. Planning Commission approved on April 24, 2014. Received stormwater permit application on September 30, 2014. Received Geopier (Ground Improvement) Permit application on October 29, 2014. Received building permit application on December 29, 2014. Issued Geopier permit on January 30, 2015.</p>	<p>Conrad Garner Ensemble Hotel Partners (562) 435-4857</p>
<p>Bay Street - Site B Shellmound/Powell/railroad Map No. 14</p>	<p>To be redeveloped for mixed use project in conformance with Long Range Property Management Plan.</p>	<p>Redevelopment Agency selected Madison Marquette as developer on July 20, 2004. City Council study session held on April 5, 2005. Planning Commission and City Council study sessions on tower design held December 14, 2006 and December 19, 2006, respectively. Demolition permit for nine existing buildings issued April 10, 2007; demolition completed in May 2007. Issued excavation and temporary shoring permit for site remediation on October 2, 2008. Use Permit to use site as temporary Police Department headquarters during renovation of Police station on Powell Street approved by Planning Commission on July 23, 2009. Grading and site utilities permit for temporary Police station issued on November 10, 2009. TCO for temporary Police Station issued May 2010. Police left site and moved back to Police Station on Powell Street in January 2012. Redevelopment Agency study session held November 2, 2010. Exclusive Right to Negotiate expired in September 2012. Included in Long Range Property Management Plan (LRPMP) for former Redevelopment Agency property as required by State law. LRPMP adopted by City Council in February 2014 and submitted to State. LRPMP rejected by State.</p>	<p>Michelle DeGuzman Economic Development and Housing Division (510) 596-4357</p>
<p>Anton Emeryville (“Nady Site”) 6701 Shellmound Street UPDR14-003 Map No. 1</p>	<p>Redevelopment of former industrial site for approximately 211 rental housing units.</p>	<p>Planning Commission study session held December 12, 2013. Second study session held March 27, 2014. Initial Study/Mitigated Negative Declaration (IS/MND) published on June 9, 2014 for 30-day public review and comment period, ending on July 8, 2014. Applicant withdrew project on July 1, 2014. New applicant submitted application, with same plans, on November 7, 2014. IS/MND recirculated January 20 through February 18, 2015. Study of project’s effects on broadcast capabilities of adjacent radio antennas prepared. Environmental Impact Report being prepared; scoping meeting held May 11, 2015.</p>	<p>Trey Teller Anton Development Company. (916) 400-2072</p>

Community Development Department
Status of Major Development Projects - City of Emeryville
May 2015

<i>Project Name; Property Address, File Reference, and Map Number:</i>	<i>Description:</i>	<i>Status of Approvals and Construction Schedule:</i>	<i>Contact(s):</i>
<p>The Intersection Mixed Use Project (Maz) 3800 San Pablo Avenue UPDR13-001 Map No. 24</p>	<p>Renovation of former “Maz” building for 17,158 square feet of retail use, and 1,048 square feet of live-work; and construction of a new 75’, 5-story, 105-unit residential structure on the east portion of the lot over two levels of parking. Eastern 25% of lot is in Oakland.</p>	<p>Oakland signed letter ceding jurisdiction for planning and building permits to Emeryville on December 28, 2012. Preliminary plans for study session submitted on January 24, 2013. Community meeting held February 26, 2013. Planning Commission study session held February 28, 2013. Planning Commission approved on August 22, 2013. Submitted building permit application for residential structure on December 24, 2013. Submitted building permit application for commercial shell renovation on June 30, 2014. Issued foundation only permit for residential structure on September 12, 2014. Received demolition permit application on March 13, 2015.</p>	<p>Rick Holliday Holliday Development (510) 588-5133</p>
<p>Emme Apartments (Marketplace Redevelopment Project Phase IA) Southeast corner of 64th Street and Christie Avenue FDP08-02 Map No. 6</p>	<p>190 residential rental units in a five-story building.</p>	<p>FDP application submitted on October 1, 2008 in conjunction with application for CALReUSE grant for site remediation. Staff notified on November 19, 2008 that \$5 million State Brownfields grant was awarded. Planning Commission study sessions held on June 24 and August 26, 2010. Commission voted to recommend approval on September 23, 2010. City Council approved FDP on October 19, 2010. Development Agreement and related amendments to PUD conditions approved by Planning Commission on December 9, 2010; City Council passed ordinance on February 1, 2011. Issued demolition permit for buildings at 6340 and 6390 Christie Ave. on April 27, 2012. On May 8, 2012 received building permit application for foundation and garage. Issued permit for grading, excavation and shoring on August 21, 2012. On August 7, 2012, received building permit application for superstructure. Approved permit for foundation on September 4, 2012. Issued foundation permit on January 10, 2013. Resubmitted superstructure package for review on February 8, 2013. Building Division received plans for fourth round of review on July 2, 2013. Issued superstructure permit on August 23, 2013. Issued temporary certificate of occupancy for Phase I on March 3, 2015 and Phase II on March 19, 2015.</p>	<p>Josh Corzine (650) 849-1669</p>

Community Development Department
Status of Major Development Projects - City of Emeryville
May 2015

<i>Project Name; Property Address, File Reference, and Map Number:</i>	<i>Description:</i>	<i>Status of Approvals and Construction Schedule:</i>	<i>Contact(s):</i>
Marketplace - Park Christie Avenue Park Redesign and Expansion FDP14-001 Map No. 7	Redesign and expansion of Christie Avenue Park, as required by conditions of approval of Marketplace Redevelopment Project Planned Unit Development.	Community meeting held May 29, 2014. Planning Commission study session held on July 24, 2014. City Council study session held October 7, 2014. Second Planning Commission study session held October 30, 2014. Planning Commission study session on entire Marketplace project held December 11, 2014. Planning Commission approved park FDP on February 26, 2015.	Mark Stefan City Center Realty Partners (415) 395-2908
Marketplace - Shellmound Site Marketplace Redevelopment Project Parcel A, Shellmound Street at pedestrian bridge over railroad FDP14-002 Map No. 9a	Construction of new mixed use building with approximately 179 residential units, 13,500 square feet of retail space and 240 residential parking spaces.	Community meeting held August 21, 2014. Planning Commission study session held October 2, 2014. Planning Commission study session on entire Marketplace project held December 11, 2014. Second Planning Commission study session held January 22, 2015. Third Planning Commission study session scheduled for April 23, 2015. Planning Commission public hearing tentatively scheduled for July 23, 2015.	Jeff White Avalon Bay Communities, Inc. (415) 601-9512
Marketplace – Parcel B Marketplace Redevelopment Project Shellmound Street between Shellmound Way and new 62 nd Street Map No. 9b	25,000 s.f. retail; 537 space parking garage.	Pre-submittal meeting with Building Division held on November 12, 2013. Planning Commission study session held December 12, 2013. Community meeting held February 20, 2014. Planning Commission study session on entire Marketplace project held December 11, 2014. Planning Commission study session on revised plan held January 22, 2015.	Mark Stefan City Center Realty Partners (415) 395-2908
Marketplace – Parcel C Marketplace Redevelopment Project between new 62 nd and new 63 rd Streets FDP13-001 Map No. 9c	30,000 s.f. grocery store, 66 residential units; 291 space parking garage.	Pre-submittal meeting with Building Division held on November 12, 2013. Planning Commission study session held December 12, 2013. Community meeting held February 20, 2014. Planning Commission study session on entire Marketplace project held December 11, 2014. Planning Commission study session on revised plan held January 22, 2015. Third Planning Commission study session held March 26, 2015. Planning Commission approved on May 28, 2015.	Mark Stefan City Center Realty Partners (415) 395-2908

Community Development Department
Status of Major Development Projects - City of Emeryville
May 2015

<i>Project Name; Property Address, File Reference, and Map Number:</i>	<i>Description:</i>	<i>Status of Approvals and Construction Schedule:</i>	<i>Contact(s):</i>
<p>Marketplace - Theater Site Marketplace Redevelopment Project Parcel D, southwest of 64th and Shellmound Streets FDP14-003 Map No. 9d</p>	<p>Construction of new residential building with approximately 228 residential units and 305 residential parking spaces.</p>	<p>Received demolition permit application for UA Theater on June 24, 2014; approved on August 4, 2014 and ready to issue. Community meeting held August 21, 2014. Planning Commission study session held October 2, 2014. Planning Commission study session on entire Marketplace project held December 11, 2014. Second Planning Commission study session held January 22, 2015. Third Planning Commission study session scheduled for April 23, 2015. Planning Commission public hearing scheduled for June 25, 2015.</p>	<p>Jeff White Avalon Bay Communities, Inc. (415) 601-9512</p>
<p>Marketplace Subdivision Generally bounded by UP Railroad, Shellmound Way, Christie Avenue and 64th Street. SUBDIV15-002 Map No. 9e</p>	<p>Subdivision of entire Marketplace site, including realignment of Shellmound Street and creation of new 62nd Street, 63rd Street, and Market Drive.</p>	<p>Planning Commission public hearing tentatively scheduled for August 27, 2015.</p>	<p>Mark Stefan City Center Realty Partners (415) 395-2908</p>
<p>Sherwin Williams Mixed Use Project 1450 Sherwin Avenue PUD13-001 Map No. 21</p>	<p>Redevelopment of former paint factory site for approximately 540 housing units and 94,600 s.f. of commercial space in six buildings, plus 2 acres of public open space.</p>	<p>Planning Commission study session held October 24, 2013. City Council study session held December 3, 2013. PUD application submitted September 27, 2014. Planning Commission study session held October 30, 2014. City Council study session held January 20, 2015. EIR scoping meeting held January 27, 2015.</p>	<p>Joe Ernst srmErnst Development Partners (510) 219-5376</p>
<p>RESIDENTIAL AND LIVE- WORK PROJECTS</p>			
<p>Ocean Avenue Townhomes 1276 Ocean Avenue UP07-09, DR07-15 Map No. 4</p>	<p>Five new townhomes on vacant lot between Ocean Avenue and Peabody Lane.</p>	<p>Approved by Planning Commission on August 27, 2009 as part of Baker Metal Live-Work project (see below). Received building permit application on December 31, 2009. On December 28, 2010, Chief Building Official approved request to extend plan review application to June 30, 2011. Building permit issued June 30, 2011. Outstanding fees paid November 16, 2011. Building permit extended for one year, to June 30, 2013, by Chief Building Official. Construction began in April 2013.</p>	<p>Sasha Shamzad MRE Commercial (510) 849-0776</p>

Community Development Department
Status of Major Development Projects - City of Emeryville
May 2015

<i>Project Name; Property Address, File Reference, and Map Number:</i>	<i>Description:</i>	<i>Status of Approvals and Construction Schedule:</i>	<i>Contact(s):</i>
Doyle Street Lofts 5532 Doyle Street UPDR14-002 Map No. 18	Construction of two new dwelling units and demolition of two existing dwelling units. Demolition requires City Council approval.	Application submitted October 20, 2014. Planning Commission voted to recommend approval on December 11, 2014. City Council approved January 20, 2015. Received application for demolition permits on February 9, 2015. Received applications for building permits on February 11, 2015. Demolition permit approved April 21, 2015 and ready to issue. Approved building permit on May 5, 2015, and ready to issue.	Alex Bergtraun (510) 652-0612
Multi-Unit Residential Project 1225 65 th Street UPDR15-001 Map No. 3	New 24-unit residential building, all 2- and 3-bedroom units.	Planning Commission study session held March 26, 2015.	Moshe Dinar, AIA (510) 759-2133
Parc on Powell (formerly Parkside and Papermill) Project Block bounded by Powell, Hollis, and Doyle Streets and Stanford Avenue UP07-07, DR07-11 Map No. 16	Construction of a new rental project with 168 residential units, 5 live-work units, 3 flex space units, 10,222 square feet of retail space, and 299 parking spaces. Project includes new park along Stanford Avenue to replace City parking lot.	Community meeting held on April 10, 2007. Planning Commission study sessions held on August 23, 2007, and October 25, 2007. Project redesigned as a result of comments at study sessions. Third Planning Commission study session held February 28, 2008. City Council study session held April 1, 2008. Applicant redesigned based on feedback from Council. Planning Commission recommended approval of project on October 23, 2008. City Council approved project on November 18, 2008. One year extension of use permit approved by Council on December 1, 2009. Two year extension approved by Council on December 21, 2010. Received building permit application on September 19, 2011. Received revised structural design on April 12, 2012. Received building permit application for the Papermill Park on July 5, 2012. Issued permits for demolition, grading and shoring on August 21, 2012. Issued building permits for all buildings on September 14, 2012. Groundbreaking ceremony held October 11, 2012. Project is under construction. Received building permit application for Ike's Sandwiches tenant improvements on December 29, 2014. Temporary certificate of occupancy issued for 71 units in Building B on February 27, 2015.	Peter Solar Equity Residential (415) 447-2690

Community Development Department
Status of Major Development Projects - City of Emeryville
May 2015

<i>Project Name; Property Address, File Reference, and Map Number:</i>	<i>Description:</i>	<i>Status of Approvals and Construction Schedule:</i>	<i>Contact(s):</i>
<p>3706 San Pablo Avenue UPDR14-001 Map No. 25</p>	<p>Redevelopment of former Golden Gate Lock & Key site for City-sponsored affordable housing project with approximately 87 units and 6,130 square feet of commercial space.</p>	<p>Request for proposals approved by City Council on September 4, 2012 and issued September 27, 2012. Nine responses received. Housing Committee recommended short list of four developers on June 25, 2013, including EAH Housing, Satellite Affordable Housing Associates, East Bay Asian Local Development Corporation, and LINC Housing Corporation. Short list approved by City Council on July 16, 2013. Community meeting held August 15, 2013. Housing Committee recommended EAH Housing as developer on September 4, 2013; City Council approved EAH Housing as developer on October 15, 2013. MOU with Oakland for Emeryville to take the lead on planning and building permits approved by Oakland City Council on April 22, 2014. Exclusive Negotiation Rights Agreement (ERN) approved by City Council on May 20, 2014. Planning permit application submitted September 26, 2014. Planning Commission study session held October 2, 2014. Planning Commission approved on January 22, 2015. City Council approved Ground Lease Disposition and Development Agreement on April 16, 2015.</p>	<p>Felix AuYeung EAH Housing (415) 295-8854</p>
<p>39th and Adeline Residential Project 3900 Adeline Street UP06-12, DR06-19 Map No. 23</p>	<p>Construction of a 101-unit rental apartment project on a 1.12 acre site that is partially in Oakland.</p>	<p>Planning Commission study session held September 28, 2006. City Council study session held October 17, 2006. EIR contract approved by City Council on May 1, 2007. Scoping session held by Planning Commission on September 27, 2007. Planning Commission hearing on DEIR on June 26, 2008 canceled due to lack of a quorum; deadline for written comments was July 7, 2008. Final EIR published on November 21, 2008. Oakland City Planning Commission approved on December 3, 2008. Emeryville Planning Commission voted to recommend approval on December 11, 2008. City Council approved January 20, 2009; approval valid for two years. City Council approved two-year extension on November 16, 2010 with proviso that 20 studio units be converted to 1-bedroom. Second extension approved by City Council on December 18, 2012, based on increase in number of two- and three-bedroom units. Submitted building permit application on December 13, 2013. Demolition Permit was issued on June 30, 2014. Issued Grading Permit on September 2, 2014. Issued Building Permit on September 10, 2014.</p>	<p>Bob Huff Madison Park Financial Corp. (510) 452-2944</p>

Community Development Department
Status of Major Development Projects - City of Emeryville
May 2015

<i>Project Name; Property Address, File Reference, and Map Number:</i>	<i>Description:</i>	<i>Status of Approvals and Construction Schedule:</i>	<i>Contact(s):</i>
<p>Ocean Lofts 1258 Ocean Avenue UP07-01, DR07-02, VAR07-01 Map No. 5</p>	<p>Two new single family homes on site of existing house. Demolition of existing house required City Council approval of project following Planning Commission recommendation.</p>	<p>On March 22, 2007, Commission deadlocked 3-3 on project, with one recusal, so application went to Council without a Commission recommendation. On April 17, 2007, Council approved project 4-0 with one recusal. Council approved one-year extension request on January 20, 2009. Council considered second extension request on April 20, 2010 and directed that ordinance be modified to allow demolition of existing house prior to issuance of building permit for replacement structure. Revised ordinance was passed on September 21, 2010 and took effect October 21, 2010. Planning Commission considered extension request, and new finding allowing demolition of existing house, on December 9, 2010, and voted to recommend denial to City Council. City Council held public hearing on January 18, 2011 and continued it to February 1, 2011, at which time they voted to approve extension to April 17, 2011, but not to allow demolition of existing house until building permit for replacement structure is ready to issue. Resolution to this effect was passed February 1, 2011. Building permit applications submitted on January 18, 2011; extended to July 18, 2012 by Chief Building Official on November 21, 2011. Permit applications were approved and ready to issue but expired on July 18, 2012. Tree removal permit for street tree approved by Planning Commission on September 27, 2012. On March 13, 2014, City received letter from Alameda County District Attorney saying that applicant was the victim of a crime by which the property was fraudulently "sold" a number of times beginning on March 8, 2011 when a deed with a forged signature was recorded with the Alameda County Recorder. DA requested City to "place the property rights back into position held as of March 8, 2011." Thus, planning and building permits are still considered valid, building permit is being processed and is expected to be issued soon.</p>	<p>Ali Eslami (510) 774-8387</p>
<p>Baker Metal Live-Work 1265 65th Street UP07-09, DR07-15 Map No. 2</p>	<p>Reuse of existing Baker Metal Building for 17 residential and live-work units and a 672 square foot cafe/community room.</p>	<p>Community meeting held July 18, 2007. Planning Commission study session held September 27, 2007. Project redesigned in response to comments from Development Coordinating Committee on May 14, 2008. Planning Commission study session held October 23, 2008. Approved by Planning Commission on August 27, 2009.</p>	<p>Sasha Shamzad MRE Commercial (510) 849-0776</p>

Community Development Department
Status of Major Development Projects - City of Emeryville
May 2015

<i>Project Name; Property Address, File Reference, and Map Number:</i>	<i>Description:</i>	<i>Status of Approvals and Construction Schedule:</i>	<i>Contact(s):</i>
OFFICE/HIGH TECH PROJECTS			
Medical Offices 5800 Hollis Street UP14-009 Map No. 12	87,748 square feet in existing Emery Station Greenway building.	Minor conditional use permit approved by Director on November 21, 2014.	Geoffrey Sears Wareham Development (415) 457-4964
OTHER			
Pixar Warehouse 5000 Hollis Street UPDR12-003 Map No. 20	Storage space for Pixar archives and reference material in 28,637 square feet of vacant portion of Level (3) building.	Meeting held with Emery Bay Village homeowners association on August 22, 2012. Planning Commission study session held October 25, 2012. Approved by Planning Commission on December 13, 2012. Received building permit application on August 6, 2013. Approval was pending easement to use Spur Alley for exiting. Issued building permit on February 12, 2014. Exiting was redesigned so an easement was no longer needed. Temporary certificate of occupancy approved on September 18, 2014.	Craig Payne Pixar Animation Studios (510) 922-3090
Emeryville Center of Community Life Emery Secondary School site at 47 th Street and San Pablo Avenue UPDR12-001 Map No. 19	Multi-purpose community facility including administration; arts, performance, and food service programs; community services and family support programs; education programs; and recreation and fitness programs.	Request for proposals for conceptual designs issued October 5, 2007; proposals were due November 13, 2007. Council approved design contract with Field Paoli on April 15, 2008. Planning Commission study session on master plan held May 28, 2009. Voters approved \$95 million bond measure by 74% on November 2, 2010. Planning Commission study session held April 26, 2012; second study session held November 19, 2012. Initial Study/Mitigated Negative Declaration published June 11, 2012. Planning Commission held public hearing on July 25, 2013 and approved project on August 22, 2013. Building permits issued by Division of the State Architect. Details are at https://www.apps.dgs.ca.gov/tracker/ProjectList.aspx?ClientId=1-H5 . Demolition of existing buildings complete. Groundbreaking ceremony held October 16, 2014. Project is under construction.	John Baker Project Manager (415) 710-8059

Community Development Department
Status of Major Development Projects - City of Emeryville
May 2015

<i>Project Name; Property Address, File Reference, and Map Number:</i>	<i>Description:</i>	<i>Status of Approvals and Construction Schedule:</i>	<i>Contact(s):</i>
Shell Gas Station Rebuild 1800 Powell Street UPDR13-002 Map No. 13	Demolition of existing gas station/car wash and replacement with a new facility to include a 2,700 square foot convenience store, ten pumping stations, a drive-through car wash, new landscaping, and amenities for Bay Trail users, on a site of approximately one-half acre on the corner of Frontage Road and Powell Street.	Planning Commission approved June 27, 2013. Received building permit application on December 27, 2013. Issued demolition permit on April 28, 2014. Issued building permit for new facility on May 2, 2014. Granted temporary certificate of occupancy on January 30, 2015.	Muthana Ibrahim M I Architects, Inc. (925) 287-1174
East BayBridge Façade Upgrade 3939 Emery Street DR14-003 Map No. 22	Modification of façade of existing and resubdivided tenant space, including Nordstrom Rack, Ultra Beauty, and Sports Authority.	Application submitted March 3, 2014. Planning Commission hearing held April 24, 2014. Commission continued item and requested design improvements. Planning Commission approved on July 24, 2014. Received building permit application for façade upgrades on October 21, 2014. Issued building permit on April 9, 2015.	Cory Chung MPA Associates (408) 961-8690
Christie Avenue Properties East side of Christie Avenue generally between Shellmound Way and Christie Avenue Park Map No. 8	Redevelopment of three City-owned parcels south of Christie Avenue Park.	Planning Commission study session held December 11, 2014. City Council study session held February 3, 2015.	Michelle DeGuzman Acting Economic Development & Housing Manager (510) 596-4357
LePort Schools 1450 & 1452 63 rd Street UPDR14-004 Map No. 10	Conversion of former Every Dog Has Its Daycare buildings to private pre-K through first grade school.	Planning Commission approved on February 26, 2015. Received demolition permit applications and foundation permit applications on March 19, 2015. Received building and site improvement applications on March 25, 2015. Issued partial demolition permits on April 29, 2015.	Alan Limon LePort Educational Institute (949) 427-3970

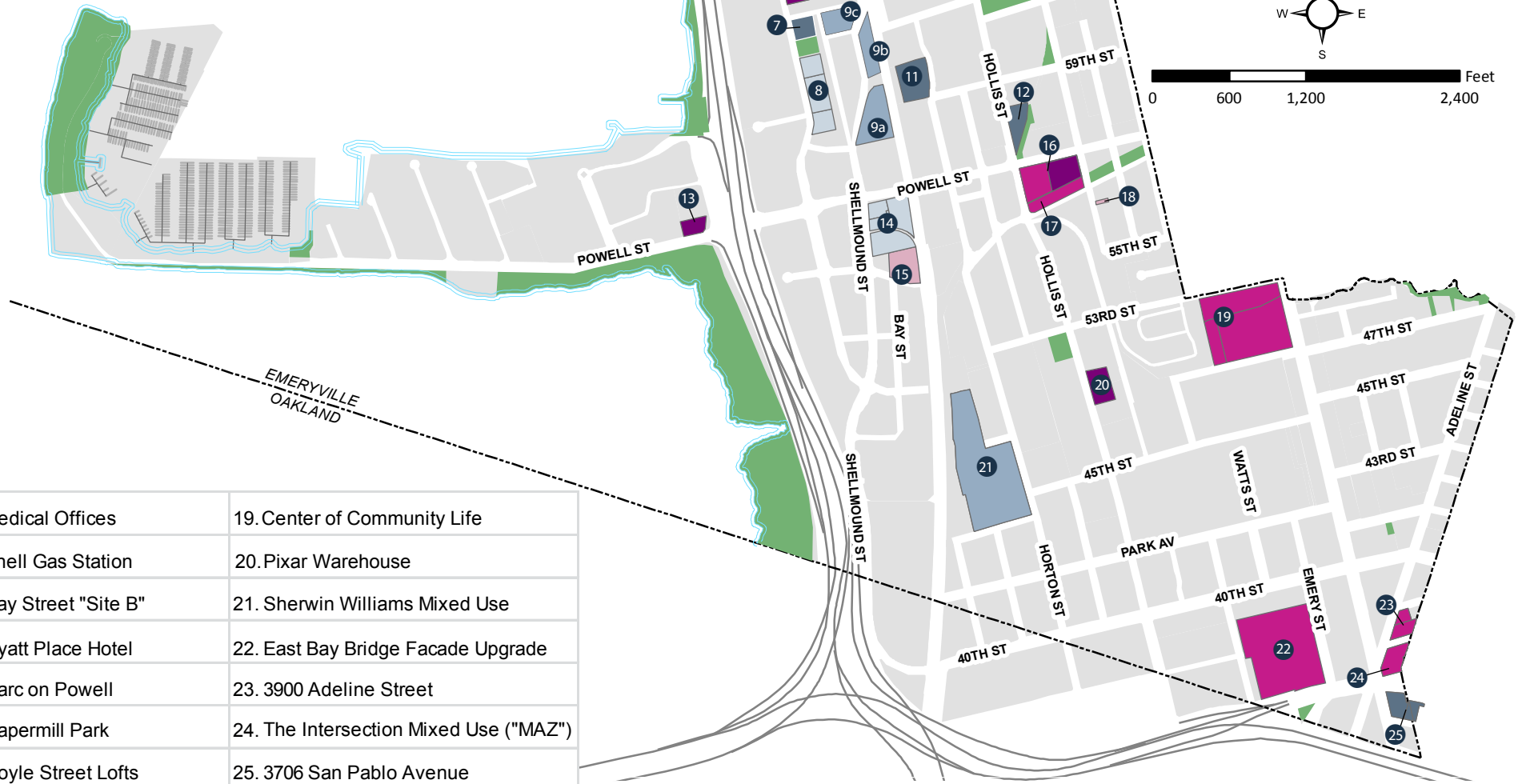

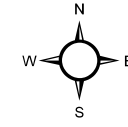
PROJECT INDEX

1. Anton Emeryville ("Nady Site")	8. Christie Ave Properties
2. Baker Metal Live-Work	9a. Marketplace - Shellmound Site
3. Multi-Unit Residential Project	9b. Marketplace - Parcel B
4. Ocean Avenue Townhomes	9c. Marketplace - Parcel C
5. Ocean Lofts	9d. Marketplace - "Theater Site"
6. Emme Apartments	10. LePort School
7. Marketplace Park	11. Emerystation West @Transit Ctr

Emeryville Major Projects April 2015

Development Status

- Building - Occupancy
- Building - Construction
- Building - Plan Check
- Planning - Approval
- Planning - Application Processing
- Planning - Pre-Application



12. Medical Offices	19. Center of Community Life
13. Shell Gas Station	20. Pixar Warehouse
14. Bay Street "Site B"	21. Sherwin Williams Mixed Use
15. Hyatt Place Hotel	22. East Bay Bridge Facade Upgrade
16. Parc on Powell	23. 3900 Adeline Street
17. Papermill Park	24. The Intersection Mixed Use ("MAZ")
18. Doyle Street Lofts	25. 3706 San Pablo Avenue